



PROPERTY REPORT

404-1018 INVERNESS RD

Saanich

V8X 0B1

Canada

PID: 030-230-217

SEPTEMBER 29, 2023



Zoe Delano + Ivan Delano*PREC
eXp Realty
Victoria
P: +1(250) 744-8506
O: +1(250) 580-1078
VictoriaHomeGroup@gmail.com
www.VictoriaHomeGroup.com

Contents

Summary Sheet

Google Views

Estimated Lot Dimensions and Topography

Capital Regional District GIS

Saanich GIS

Saanich Property Information Report

Nearest Schools

Walk Score

Sub Areas

Land Use

Municipal Boundaries

Tie Lines

Development

404-1018 INVERNESS RD Saanich BC V8X 0B1

PID	030-230-217
Legal Description	STRATA LOT 19 SECTION 63 VICTORIA DISTRICT STRATA PLAN EPS3925 TOGETHER WITH AN INTEREST IN THE COMMON PROPERTY IN PROPORTION TO THE UNIT ENTITLEMENT OF THE STRATA LOT AS SHOWN ON FORM V
Plan	EPS3925
Zoning	RM-6 - Residential Mixed Zone
Community Plan(s)	LAP: Saanich Core , not in ALR



Year Built	2017	Structure	STRATA-LOT RESIDENCE (CONDOMINIUM)
Lot Size	-	Bedrooms	2
Bathrooms	2	Dimensions	-
Max Elev.	32.50 m	Min Elev.	19.58 m
Floor Area	830 Ft²	Walk Score	81 / Very Walkable
Transit Score	69 / Good Transit	Annual Taxes	\$2,500.00

ASSESSMENT				APPRECIATION			
	2022	%	2023		Date	(\$)	% Growth
Building	\$141,000	0.00	\$141,000	Assessment	2023	\$665,000	↑ 62.94
Land	\$438,000	↑ 19.63	\$524,000	Sales History	07/09/2017	\$408,131	-
Total	\$579,000	↑ 14.85	\$665,000				

RECENT MLS® HISTORY				
	Status (Date)	DOM	LP/SP	Firm
933706	Expired 18/09/2023	105	\$645,000 /	Century 21 Queenswood Realty Ltd.

DEVELOPMENT APPLICATIONS		SCHOOL CATCHMENT			
-			Elementary	Middle	Secondary
		Catchment	Cloverdale	Cedar Hill Middle School	Reynolds
		School District	SD 61	SD 61	SD 61
		Grades	K - 5	6 - 8	9 - 12

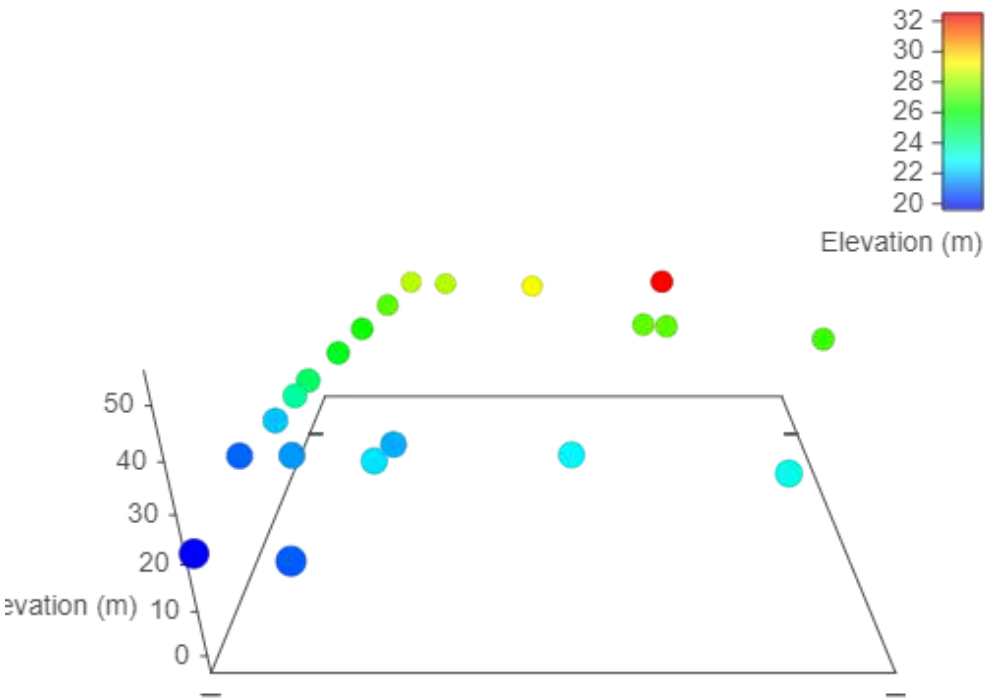
Note: MLS® property information is provided under copyright© by the Victoria Real Estate Board. The information is from sources deemed reliable, but should not be relied upon without independent verification.

The enclosed information, while deemed to be correct, is not guaranteed.





The lot dimensions shown are estimated and should be verified by survey plan.



Max Elevation: 32.50 m | Min Elevation: 19.58 m | Difference: 12.91 m

Legal



Legend

-  Right of Way
  Covenant
  Lease or License
  Other
- Not Active
 Right of Way
 Covenant
 Lease or License
-  Other
  Not Active
 Service Code

Water Features & Drainage



Legend

Stream or Ditch

Pond

Full Watershed

Stream or Ditch

Lake

Sub Watershed

Stream or Ditch

Reservoir

River

Wetland

Generated by AUTOPROP

Contours



Legend

Shoreline 1.6m

Ten

5

50

Hundred

Five

10

100

Twenty

Metre

20

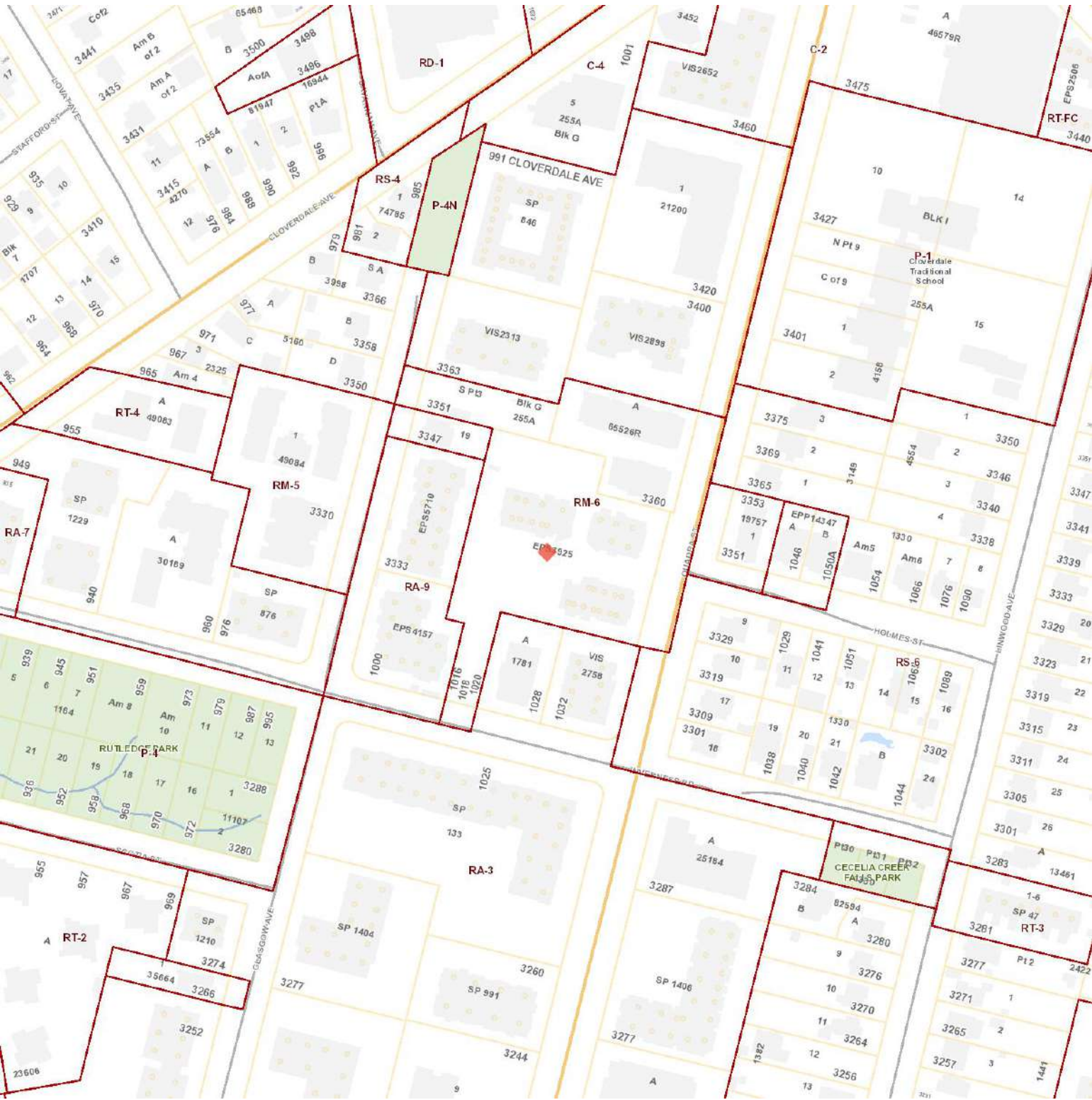
200

Twenty

2

30

Legal



Legend

- Address

Building

Highway

Highway

Major

Major

Major

Major

Natural

Parcel

Pacific Ocean
- Ocean Labels

Municipal Boundary

Major

Major

Other

Collector

Other

Water Body

Parcel

Zoning
- Facilities

CRD Region

Collector

Collector

Other

Bridge

Water Course

Parks

PMBC

Legal
- Schools

Local Area Boundary

Other

Highway

Highway

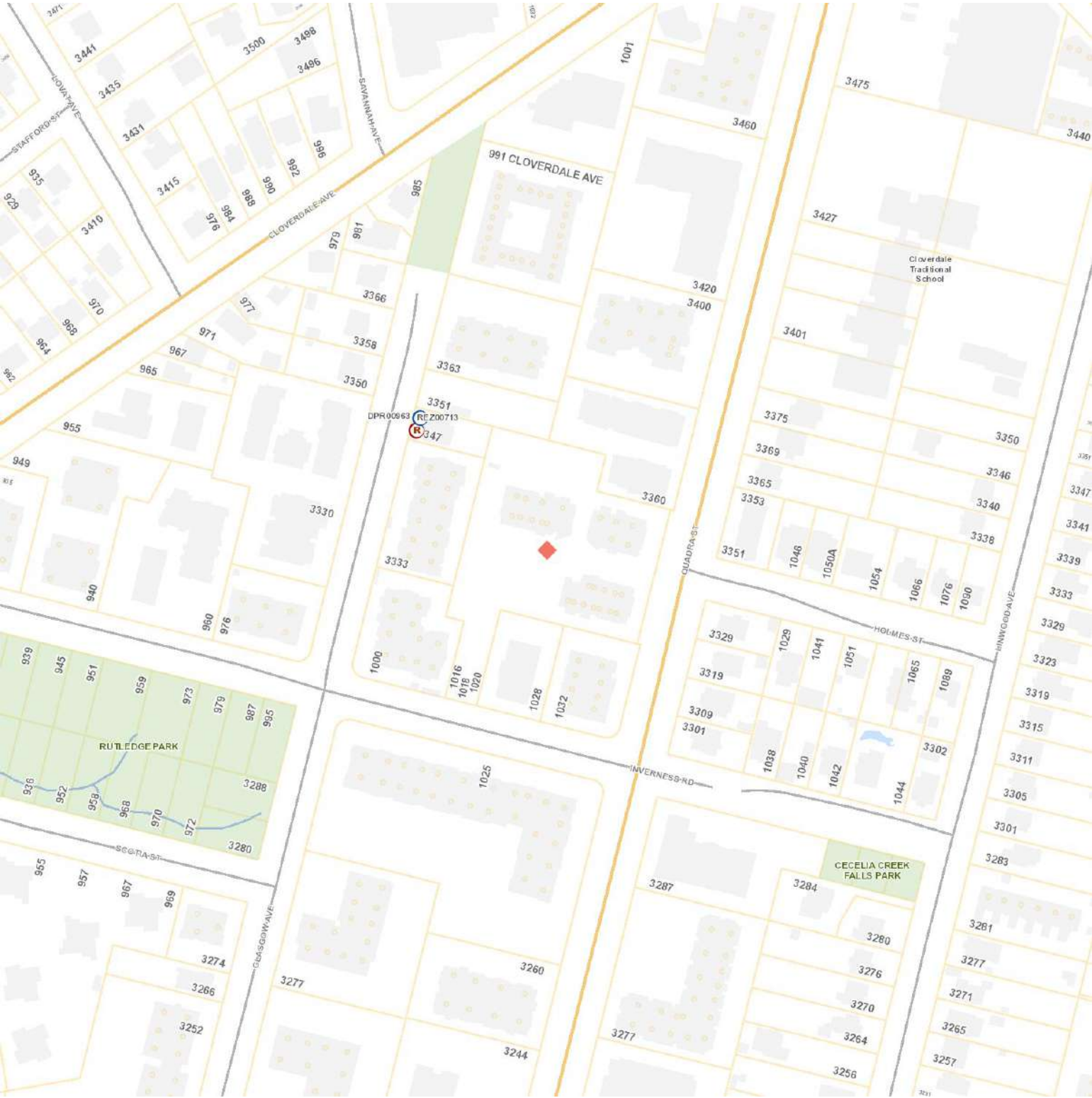
Highway

Man-made

Parks

Bridge

Development Applications



Legend

Address			
Building			
Highway			
Highway			
Major			
Major			
Major			
Natural			
Parcel			
Pacific Ocean			
DEVELOPMENT VARIANCE PERMIT			
	Ocean Labels	Facilities	Schools
	Municipal Boundary	CRD Region	Local Area Boundary
	Major	Collector	Other
	Major	Collector	Highway
	Other	Other	Highway
	Collector	Bridge	Highway
	Other	Water Course	Man-made
	Water Body	Parks	Parks
	Parcel	PMBC	Bridge
	AGRICULTURAL LAND RESERVE	DEVELOPMENT PERMIT	DEVELOPMENT PERMIT AMENDMENT
	GARDEN SUITE	REZONING	SUBDIVISION

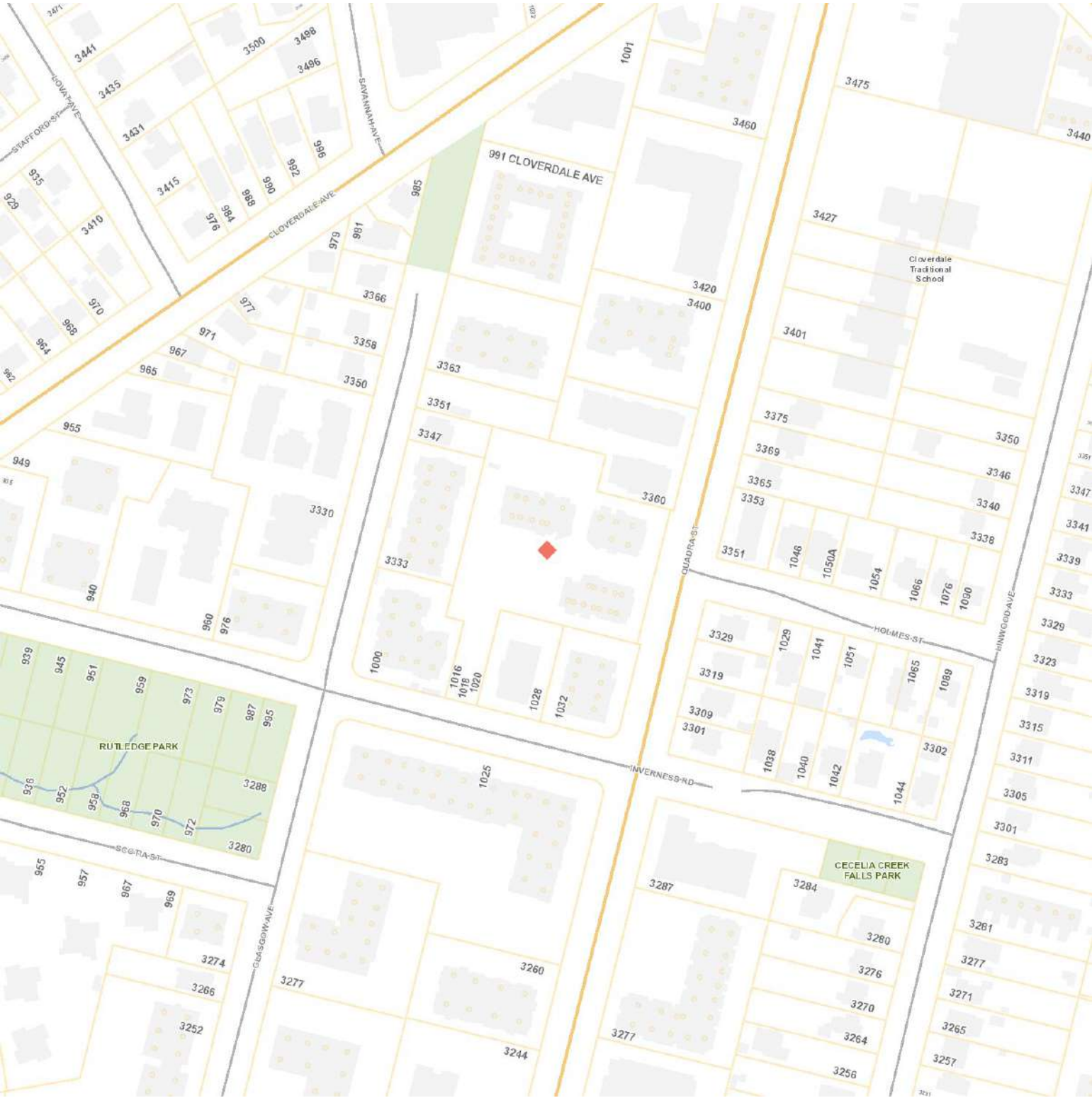
A detailed topographic map of a residential area. The map features numerous contour lines indicating elevation, with labels such as 940, 950, 960, 970, 980, 990, 1000, 1010, 1020, 1030, 1040, 1050, 1060, 1070, 1080, 1090, 1100, 1110, 1120, 1130, 1140, 1150, 1160, 1170, 1180, 1190, 1200, 1210, 1220, 1230, 1240, 1250, 1260, 1270, 1280, 1290, 1300, 1310, 1320, 1330, 1340, 1350, 1360, 1370, 1380, 1390, 1400, 1410, 1420, 1430, 1440, 1450, 1460, 1470, 1480, 1490, 1500, 1510, 1520, 1530, 1540, 1550, 1560, 1570, 1580, 1590, 1600, 1610, 1620, 1630, 1640, 1650, 1660, 1670, 1680, 1690, 1700, 1710, 1720, 1730, 1740, 1750, 1760, 1770, 1780, 1790, 1800, 1810, 1820, 1830, 1840, 1850, 1860, 1870, 1880, 1890, 1900, 1910, 1920, 1930, 1940, 1950, 1960, 1970, 1980, 1990, 2000, 2010, 2020, 2030, 2040, 2050, 2060, 2070, 2080, 2090, 2100, 2110, 2120, 2130, 2140, 2150, 2160, 2170, 2180, 2190, 2200, 2210, 2220, 2230, 2240, 2250, 2260, 2270, 2280, 2290, 2300, 2310, 2320, 2330, 2340, 2350, 2360, 2370, 2380, 2390, 2400, 2410, 2420, 2430, 2440, 2450, 2460, 2470, 2480, 2490, 2500, 2510, 2520, 2530, 2540, 2550, 2560, 2570, 2580, 2590, 2600, 2610, 2620, 2630, 2640, 2650, 2660, 2670, 2680, 2690, 2700, 2710, 2720, 2730, 2740, 2750, 2760, 2770, 2780, 2790, 2800, 2810, 2820, 2830, 2840, 2850, 2860, 2870, 2880, 2890, 2900, 2910, 2920, 2930, 2940, 2950, 2960, 2970, 2980, 2990, 3000, 3010, 3020, 3030, 3040, 3050, 3060, 3070, 3080, 3090, 3100, 3110, 3120, 3130, 3140, 3150, 3160, 3170, 3180, 3190, 3200, 3210, 3220, 3230, 3240, 3250, 3260, 3270, 3280, 3290, 3300, 3310, 3320, 3330, 3340, 3350, 3360, 3370, 3380, 3390, 3400, 3410, 3420, 3430, 3440, 3450, 3460, 3470, 3480, 3490, 3500, 3510, 3520, 3530, 3540, 3550, 3560, 3570, 3580, 3590, 3600, 3610, 3620, 3630, 3640, 3650, 3660, 3670, 3680, 3690, 3700, 3710, 3720, 3730, 3740, 3750, 3760, 3770, 3780, 3790, 3800, 3810, 3820, 3830, 3840, 3850, 3860, 3870, 3880, 3890, 3900, 3910, 3920, 3930, 3940, 3950, 3960, 3970, 3980, 3990, 4000, 4010, 4020, 4030, 4040, 4050, 4060, 4070, 4080, 4090, 4100, 4110, 4120, 4130, 4140, 4150, 4160, 4170, 4180, 4190, 4200, 4210, 4220, 4230, 4240, 4250, 4260, 4270, 4280, 4290, 4300, 4310, 4320, 4330, 4340, 4350, 4360, 4370, 4380, 4390, 4400, 4410, 4420, 4430, 4440, 4450, 4460, 4470, 4480, 4490, 4500, 4510, 4520, 4530, 4540, 4550, 4560, 4570, 4580, 4590, 4600, 4610, 4620, 4630, 4640, 4650, 4660, 4670, 4680, 4690, 4700, 4710, 4720, 4730, 4740, 4750, 4760, 4770, 4780, 4790, 4800, 4810, 4820, 4830, 4840, 4850, 4860, 4870, 4880, 4890, 4900, 4910, 4920, 4930, 4940, 4950, 4960, 4970, 4980, 4990, 5000, 5010, 5020, 5030, 5040, 5050, 5060, 5070, 5080, 5090, 5100, 5110, 5120, 5130, 5140, 5150, 5160, 5170, 5180, 5190, 5200, 5210, 5220, 5230, 5240, 5250, 5260, 5270, 5280, 5290, 5300, 5310, 5320, 5330, 5340, 5350, 5360, 5370, 5380, 5390, 5400, 5410, 5420, 5430, 5440, 5450, 5460, 5470, 5480, 5490, 5500, 5510, 5520, 5530, 5540, 5550, 5560, 5570, 5580, 5590, 5600, 5610, 5620, 5630, 5640, 5650, 5660, 5670, 5680, 5690, 5700, 5710, 5720, 5730, 5740, 5750, 5760, 5770, 5780, 5790, 5800, 5810, 5820, 5830, 5840, 5850, 5860, 5870, 5880, 5890, 5900, 5910, 5920, 5930, 5940, 5950, 5960, 5970, 5980, 5990, 6000, 6010, 6020, 6030, 6040, 6050, 6060, 6070, 6080, 6090, 6100, 6110, 6120, 6130, 6140, 6150, 6160, 6170, 6180, 6190, 6200, 6210, 6220, 6230, 6240, 6250, 6260, 6270, 6280, 6290, 6300, 6310, 6320, 6330, 6340, 6350, 6360, 6370, 6380, 6390, 6400, 6410, 6420, 6430, 6440, 6450, 6460, 6470, 6480, 6490, 6500, 6510, 6520, 6530, 6540, 6550, 6560, 6570, 6580, 6590, 6600, 6610, 6620, 6630, 6640, 6650, 6660, 6670, 6680, 6690, 6700, 6710, 6720, 6730, 6740, 6750, 6760, 6770, 6780, 6790, 6800, 6810, 6820, 6830, 6840, 6850, 6860, 6870, 6880, 6890, 6900, 6910, 6920, 6930, 6940, 6950, 6960, 6970, 6980, 6990, 7000, 7010, 7020, 7030, 7040, 7050, 7060, 7070, 7080, 7090, 7100, 7110, 7120, 7130, 7140, 7150, 7160, 7170, 7180, 7190, 7200, 7210, 7220, 7230, 7240, 7250, 7260, 7270, 7280, 7290, 7300, 7310, 7320, 7330, 7340, 7350, 7360, 7370, 7380, 7390, 7400, 7410, 7420, 7430, 7440, 7450, 7460, 7470, 7480, 7490, 7500, 7510, 7520, 7530, 7540, 7550, 7560, 7570, 7580, 7590, 7600, 7610, 7620, 7630, 7640, 7650, 7660, 7670, 7680,

Address	Ocean Labels	Facilities	Schools
Building	Municipal Boundary	CRD Region	Local Area Boundary
Highway	Major	Collector	Other
Highway	Major	Collector	Highway
Major	Other	Other	Highway
Major	Collector	Bridge	Highway
Major	Other	Water Course	Man-made
Natural	Water Body	Parks	Parks
Parcel	Parcel	PMBC	Bridge
Pacific Ocean	Contour (m)		

Legend

Address	Ocean Labels	Facilities	Schools
Building	Municipal Boundary	CRD Region	Local Area Boundary
Highway	Major	Collector	Other
Highway	Major	Collector	Highway
Major	Other	Other	Highway
Major	Collector	Bridge	Highway
Major	Other	Water Course	Man-made
Natural	Water Body	Parks	Parks
Parcel	Parcel	PMBC	Bridge
Pacific Ocean	Planned	Under Construction	Service Plate
Pole Mount	Steel Standard	Post Top	Down Facing
Double Davit	Wall Pack	Decorative	Tunnel
Unknown	Utility Pole	Standard	Inspection
Cap	Sewer Manhole	Main	Lateral
Main Cap	Air Release Chamber	Junction Chamber	Observation Chamber
Overflow Chamber	Pigging Chamber	Pump Station	Storage Basin Or Tank
Transition Chamber	Valve Chamber	Air Release	Drain
Simple Check	Gate	Sewer Gravity Main	Sewer Pressurized Main
Sewer Lateral	Sewer Service area	Standard	Inspection
Cap	Sewer Manhole - External	Main	Lateral
Main Cap	AirReleaseChamber	JunctionChamber	ObservationChamber
OverflowChamber	PiggingChamber	PumpStation	StorageBasinOrTank
TransitionChamber	ValveChamber	AirRelease	Drain
SimpleCheck	Gate	Sewer Gravity Main - External	Sewer Pressurized Main - External
Sewer Lateral - External	Cleanout : Lateral	Cleanout : Main	Connection : Cap
Connection : Inspection	Connection : Standard	Control Valve : Air Release	Control Valve : Drain
Control Valve : Simple Check	Discharge Point	Fitting : Junction	Fitting : Main Cap
Manhole	Meter	Network Structure : Air Release Chamber	Network Structure : Junction Chamber
Network Structure : Pump Station	Network Structure : Storage Basin Or Tank	Network Structure : Transition Chamber	Network Structure : Overflow Chamber
Pump	Service Valve : Gate	Point: Observation	Network Structure : Valve Chamber
Gravity Main : Outfall	Gravity Main : Overflow	Gravity Main : Collector	Point: Vent
Pressurized Main : Force	Standard	Gravity Main : Trunk	Gravity Main : Inverted Siphon
Storm Manhole	Storm Cleanout	Inspection	Lateral Line
Storm Catch Basin	Storm Network Structure	Storm Main Cap	Cap
Storm Outlet	Catch Basin : Catch Basin	Storm Gravity Main	Storm Silt Trap
Cleanout : Lateral	Cleanout : Main	Catch Basin : Oil Interceptor	Storm Lateral
Connection : Standard	Fitting : Junction	Connection : Cap	Catch Basin : Silt Trap
Manhole	Network Structure : Pump Station	Fitting : Main Cap	Connection : Inspection
Gravity Main : Culvert	Lateral : Lead	Gravity Main : Box Culvert	Fitting : Reducer
Water Quality Station	Water Meter	Lateral : Standard	Gravity Main : Collector
Air	Branch	Water Hydrant	Lateral : Wye
Hydrant	Mainline	Check	Water Main Cap
Pressure Regulating	Water Pump Station	Service	Flush
Water Service Line	Water PRV Assembly	Water Reservoir	Zone Boundary
Water Pressure zone	Water Quality Station - External	Water Structure	Water Pressurized Main
Water Main Cap - External	Air	Water Meter - External	Water Service Boundary
Flush	Hydrant	Branch	Water Hydrant - External
Zone Boundary	Pressure Regulating	Mainline	Check
0 - 450	Fitting : Cap	Water Pump Station - External	Service
Control Valve : Pressure Regulating Valve	Hydrant	Water Service Line - External	Water Reservoir - External
Pump Station	Reservoir	Fitting : Coupling	Bulk Meter
System Valve : Check	System Valve : Flush	Manhole	Fitting : Reducer
System Valve : Service	System Valve : Zone Valve	System Valve : Air	Meter
Service : Standard	Service : Hydrant	System Valve : Hydrant	System Valve : Branch
		Pressurized Main : Distribution	System Valve : Mainline
		Service : Fire	Pressurized Main : Transmission

Environmental - Streamside DPA and Water Bodies



Legend

Address	Ocean Labels	Facilities	Schools
Building	Municipal Boundary	CRD Region	Local Area Boundary
Highway	Major	Collector	Other
Highway	Major	Collector	Highway
Major	Other	Other	Highway
Major	Collector	Bridge	Highway
Major	Other	Water Course	Man-made
Natural	Water Body	Parks	Parks
Parcel	Parcel	PMBC	Bridge
Pacific Ocean	30m	25m	20m
15m	10m	5m	Proper Functioning Condition
Functional at Risk	Nonfunctional	- - Not Rated	Proper Functioning Condition
Functional at Risk			



District of Saanich Property Information Report

Report generated 9/29/2023 6:59:50 AM



Property location within District of Saanich



Property Map

404 1018 INVERNESS RD

Property Information

Folio: 62-0588-119

PID: 030-230-217

Status: ACTIVE

Property Number: 148713

LTO Number: CA6283974

Legal: STRATA LOT 19 SECTION 63 VICTORIA DISTRICT STRATA PLAN EPS3925 TOGETHER WITH AN INTEREST IN THE COMMON PROPERTY IN PROPORTION TO THE UNIT ENTITLEMENT OF THE STRATA LOT AS SHOWN ON FORM V

Land Attributes

Exemption/ Taxation Code:	FULLY TAXABLE LAND, STRUCTURES, ETC
School District:	SCHOOL DISTRICT 61
BCAA Lot Size:	
BCAA Manual Class:	----
BCAA Neighbourhood Code:	QUADRA-MAPLEWOOD
Development Cost Charge Area:	REMAINDER S EAST
Municipal Parks DCC Area:	SE
Year Built:	2017
Zoning:	RM-6 RESIDENTIAL MIXED ZONE
Local Area:	SAANICH CORE
Development Permit Area:	SAANICH CORE

Property Tax Levies and Assessments Summary

Notice Date	Total Levy	Class	Gross Land	Gross Improvement	Gross Assessment	Net Assessment
May 09, 2023	2,769.07	1-Residential	524,000	141,000	665,000	665,000
May 11, 2022	2,499.66	1-Residential	438,000	141,000	579,000	579,000

Property Activity

Building Permits: (any)	NO
Engineering Permits: (any)	NO
Active Tree Permits:	NO
Active Development Applications:	NO
Active Business License:	NO
Active Bylaw Calls:	NO
Covenants on File With Saanich:	YES

It is the responsibility of the client to confirm through a title search at the Land Title Office whether there are covenants or other charges on title. A YES or NO in this field only indicates that the District of Saanich does or does not have a copy of a covenant on file.

If you require additional information, call 250-475-5457 (Inspection Enquiries).

Local Service / Business Improvement Areas

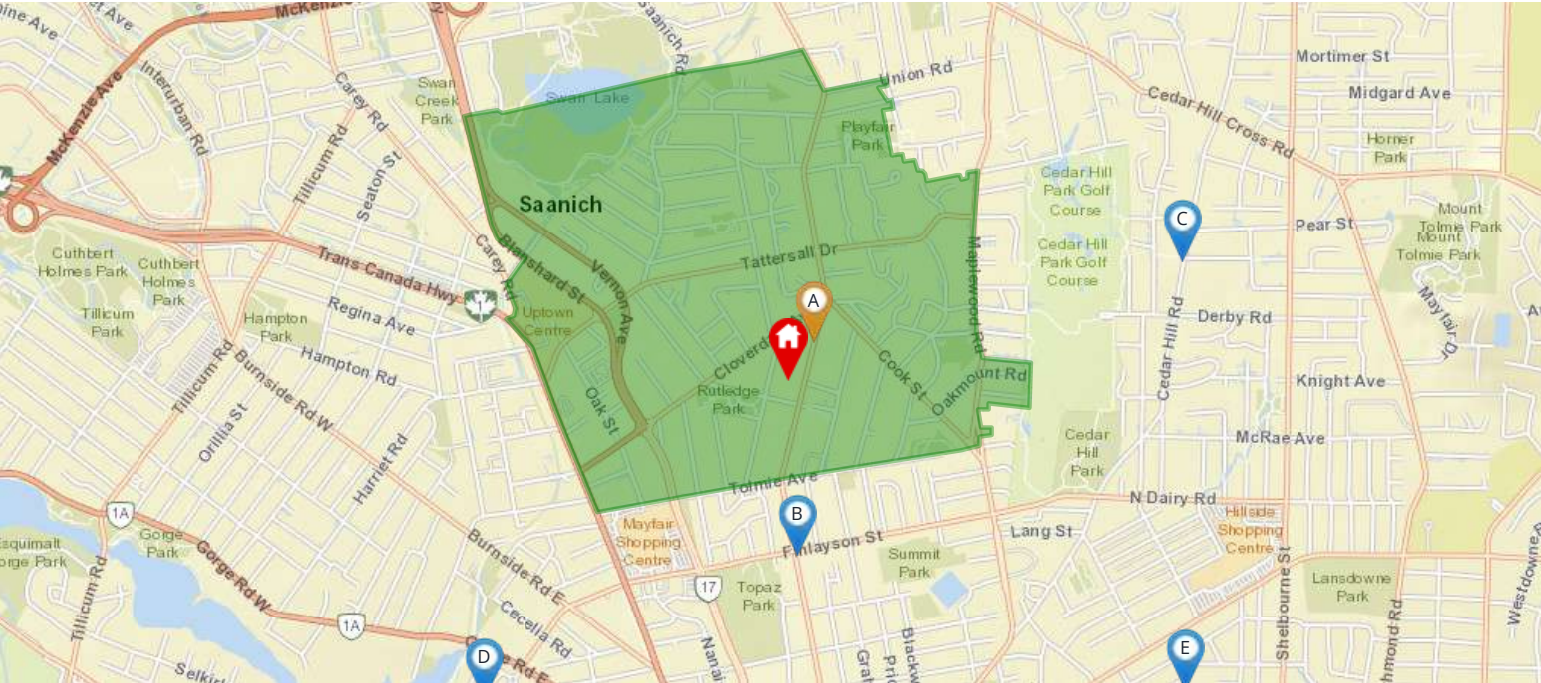
There is no additional information.

Additional Comments

Category	Date	Details
PLANNING	Nov 20, 2017	CONTROLLED ACCESS CLASSIFICATION CONTACT MINISTRY OF TRANSPORTATION REGARDING ACCESS TO OR FROM MINISTRY CONTROLLED ROADS
PLANNING	Nov 20, 2017	DEVELOPMENT PERMIT NUMBER DPR00452 APPLIES TO THE SITE.

The information on this report is provided in good faith for the interest and convenience of the general public. The District of Saanich makes no representations as to, and does not warrant, the accuracy or completeness of any electronic data; you should confirm all information before making any decisions based on it. The District of Saanich disclaims all responsibility for accuracy and completeness, or errors and omissions of the information contained herein.

Nearby Elementary Schools

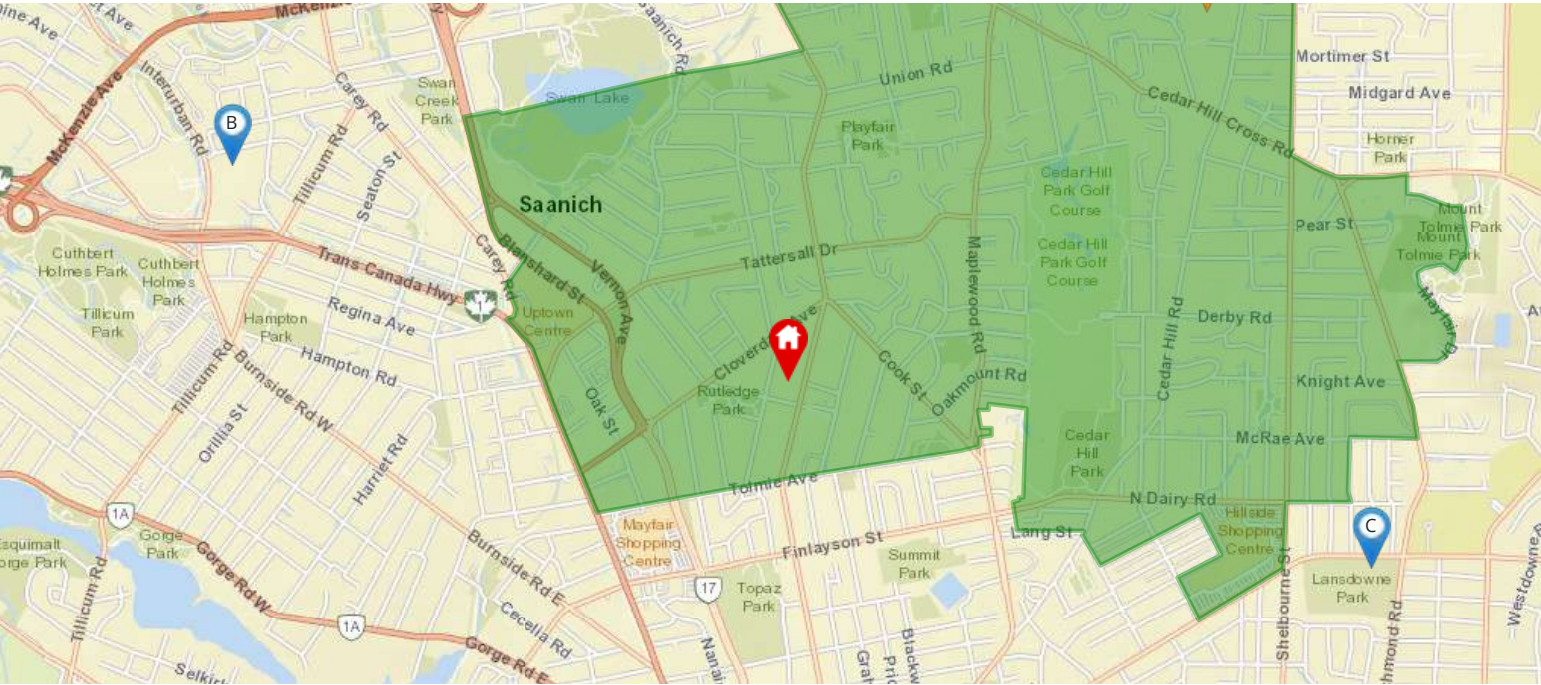


Legend: Subject Property Catchment School Other Schools

Elementary School Catchment: **Cloverdale Elementary** -

School's Name	Grades Covered	School District	City	Special Notes/Programs	Walking Time	Distance	Driving Time	Transit Time
A Cloverdale	K - 5	SD 61	Victoria		7 mins	0.4 km	1 min	7 mins
B Quadra	K - 5	SD 61	Victoria		12 mins	0.8 km	2 mins	5 mins
C Doncaster	K - 5	SD 61	Victoria		35 mins	2.5 km	6 mins	35 mins
D Selkirk Montessori	K - 5	Independent	Victoria		32 mins	2.2 km	7 mins	35 mins
E Oaklands	K - 5	SD 61	Victoria		41 mins	2.9 km	8 mins	26 mins
F Braefoot	K - 5	SD 61	Victoria		45 mins	3.2 km	8 mins	27 mins

Nearby Middle Schools

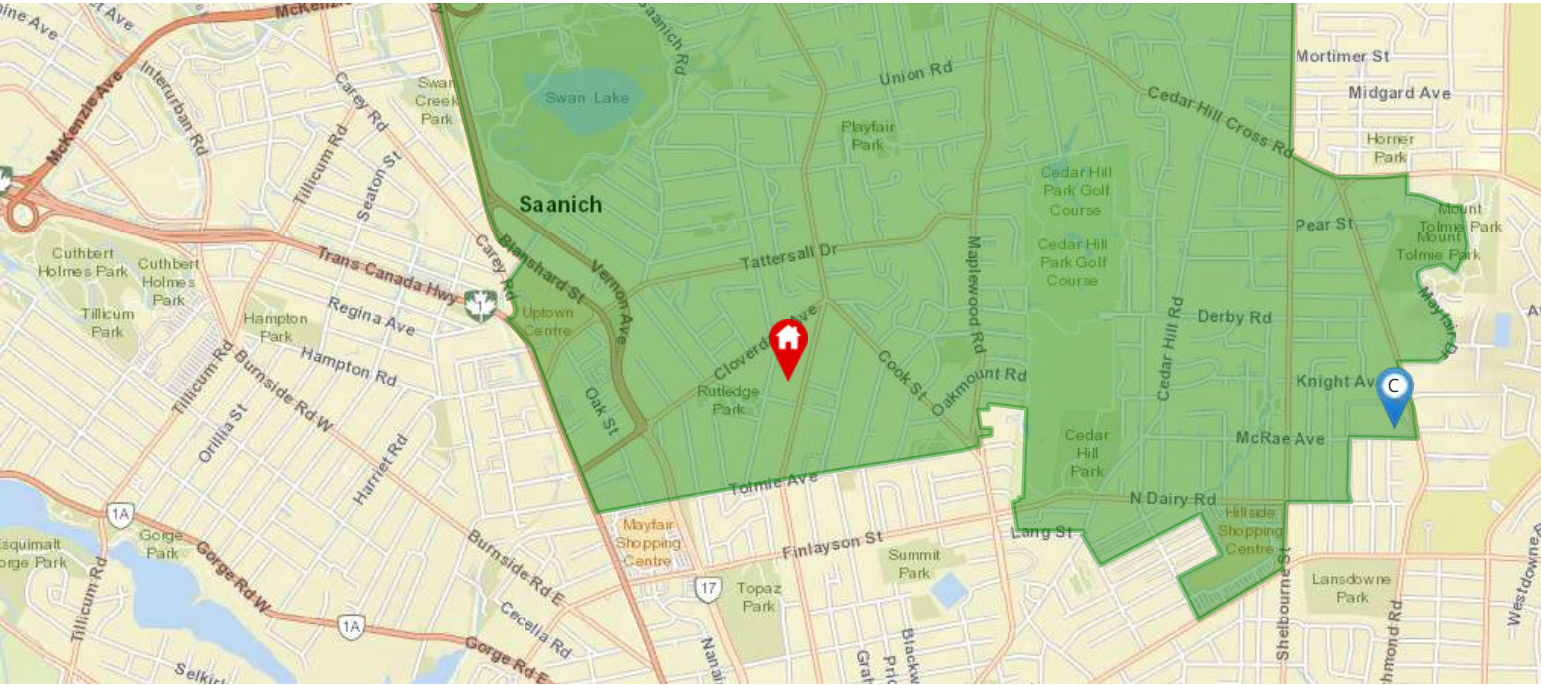


Legend: Subject Property Catchment School Other Schools

Middle School Catchment: Cedar Hill Middle -

	School's Name	Grades Covered	School District	City	Special Notes/Programs	Walking Time	Distance	Driving Time	Transit Time
A	Cedar Hill Middle School	6 - 8	SD 61	Victoria		52 mins	3.7 km	9 mins	29 mins
B	Colquitz Middle School	6 - 8	SD 61	Victoria		43 mins	3.1 km	8 mins	29 mins
C	Lansdowne Middle School	6 - 8	SD 61	Victoria		48 mins	3.4 km	7 mins	24 mins
D	Central Middle School	6 - 8	SD 61	Victoria		58 mins	4.1 km	11 mins	23 mins
E	Glanford Middle School	6 - 8	SD 61	Victoria		1 hour 0 mins	4.2 km	9 mins	32 mins
F	Gordon Head Middle School	6 - 8	SD 61	Victoria		1 hour 18 mins	5.5 km	12 mins	44 mins

Nearby Secondary Schools



Legend: Subject Property Catchment School Other Schools

Secondary School Catchment: Reynolds Secondary -

	School's Name	Grades Covered	School District	City	Special Notes/Programs	Walking Time	Distance	Driving Time	Transit Time
A	Reynolds	9 - 12	SD 61	Victoria	AP Program	31 mins	2.2 km	5 mins	13 mins
B	St Andrew's	8 - 12	Independent	Victoria		38 mins	2.7 km	6 mins	19 mins
C	St Michaels	K - 12	Independent	Victoria	AP Program	49 mins	3.4 km	8 mins	32 mins
D	Victoria High	9 - 12	SD 61	Victoria	AP Program	50 mins	3.5 km	9 mins	24 mins
E	Pacific Christian	K - 12	Independent	Victoria	AP Program	52 mins	3.7 km	10 mins	28 mins
F	Esquimalt	9 - 12	SD 61	Victoria	AP Program	55 mins	4.0 km	12 mins	33 mins

404 1018 INVERNESS RD Saanich, V8X 0B1



Very Walkable

Most errands can be accomplished on foot



Good Transit

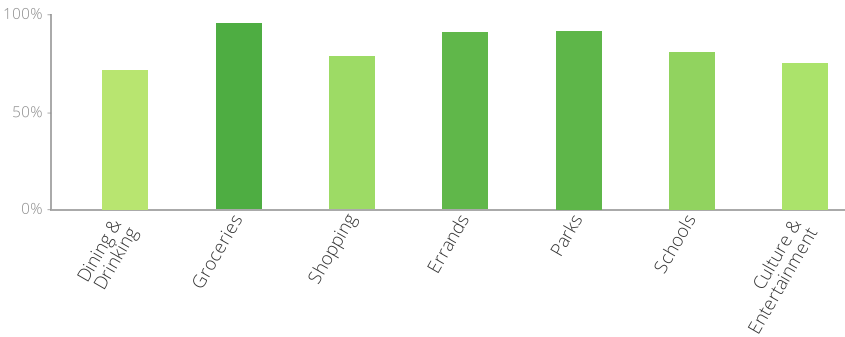
Many nearby public transportation options



Very Bikeable

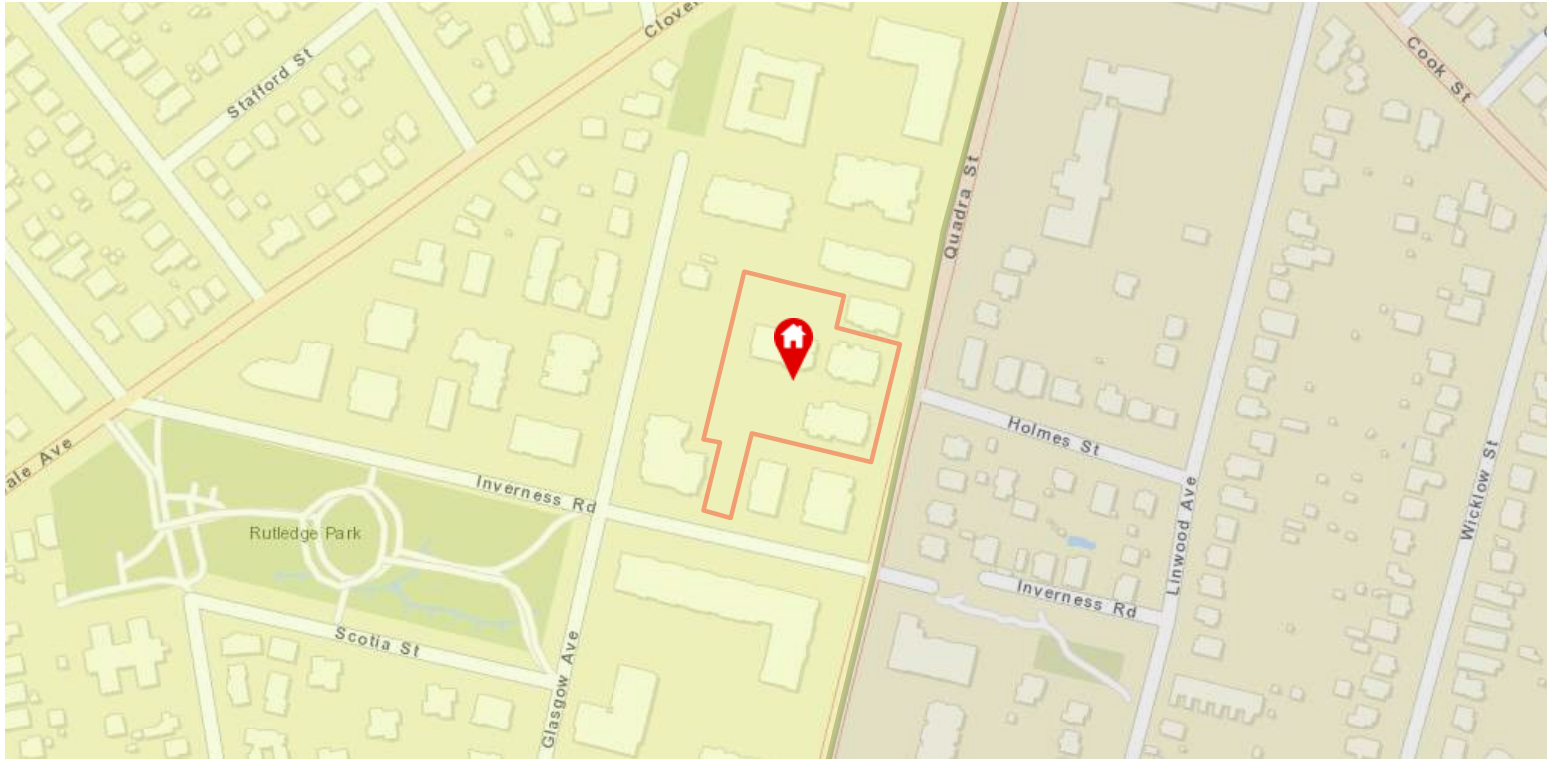
Biking is convenient for most trips

The Walk Score here is 81 out of 100 based on these categories. [View a map](#) of what's nearby.



Get scores for your address





Subject Property Designations:

Area: Saanich East
Sub-Area: SE Quadra

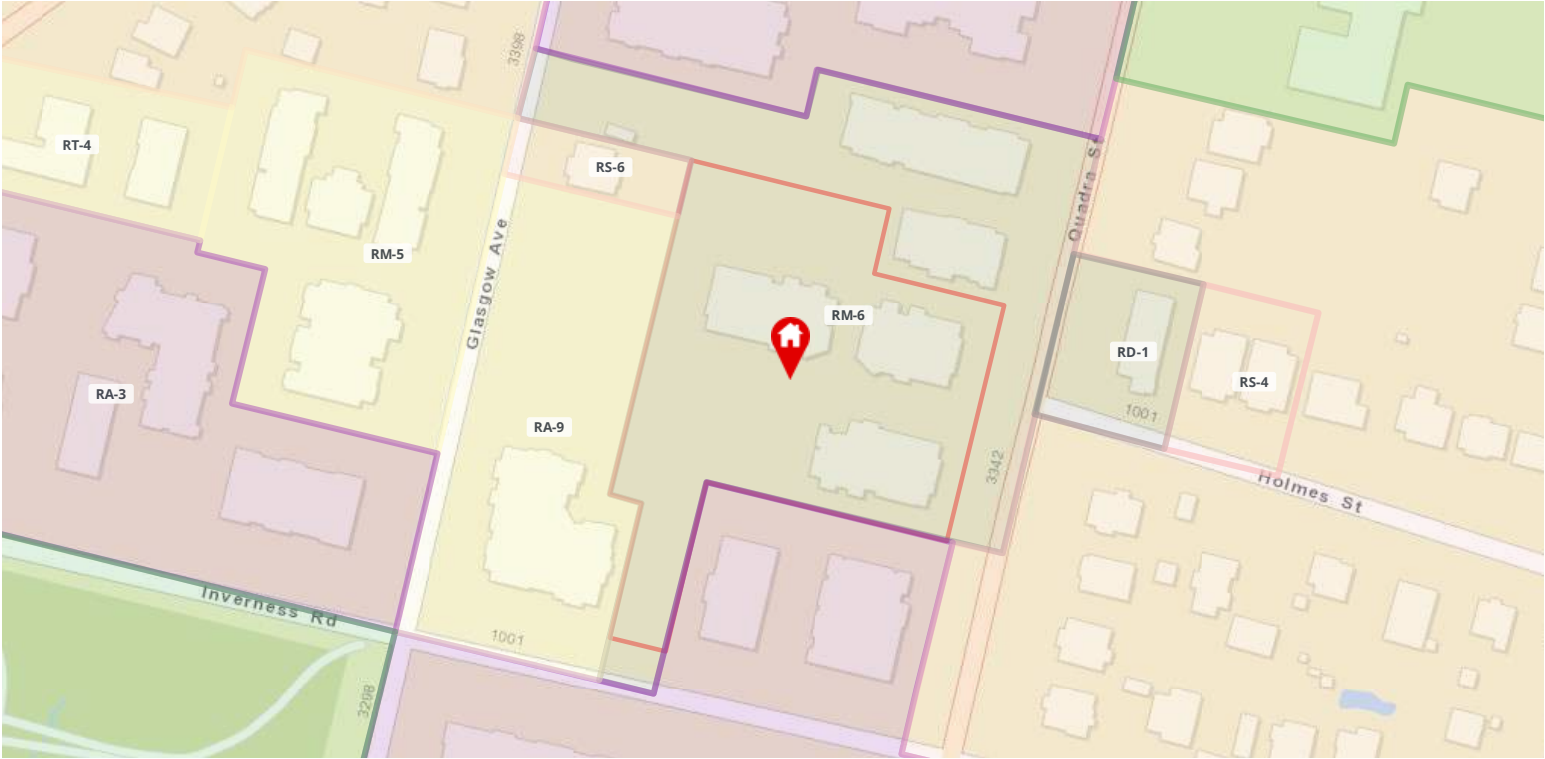
Layer Legend:

- SE Quadra
- SE Maplewood

Subject Property Designation Summary

Datasource	Subject Property Designation
Zoning	Code: RM-6 Description: Residential Mixed Zone
Official Community Plan	Not Applicable
Neighbourhood Community Plan	Not Applicable
Local Area Plan	Local Area Plan: Saanich Core
Proposed Plans	Not Applicable
Development Permit Area	Saanich Core , Secondary Suite Permit Area
StatsCan CMA/CA, 2021	Census Subdivision Name: Saanich Census Metropolitan Area/Census Agglomeration: Victoria Census Subdivision Type: Census subdivision within census metropolitan area
Frequent Transit Development Areas	Not Applicable

Zoning











Subject Property Designations:

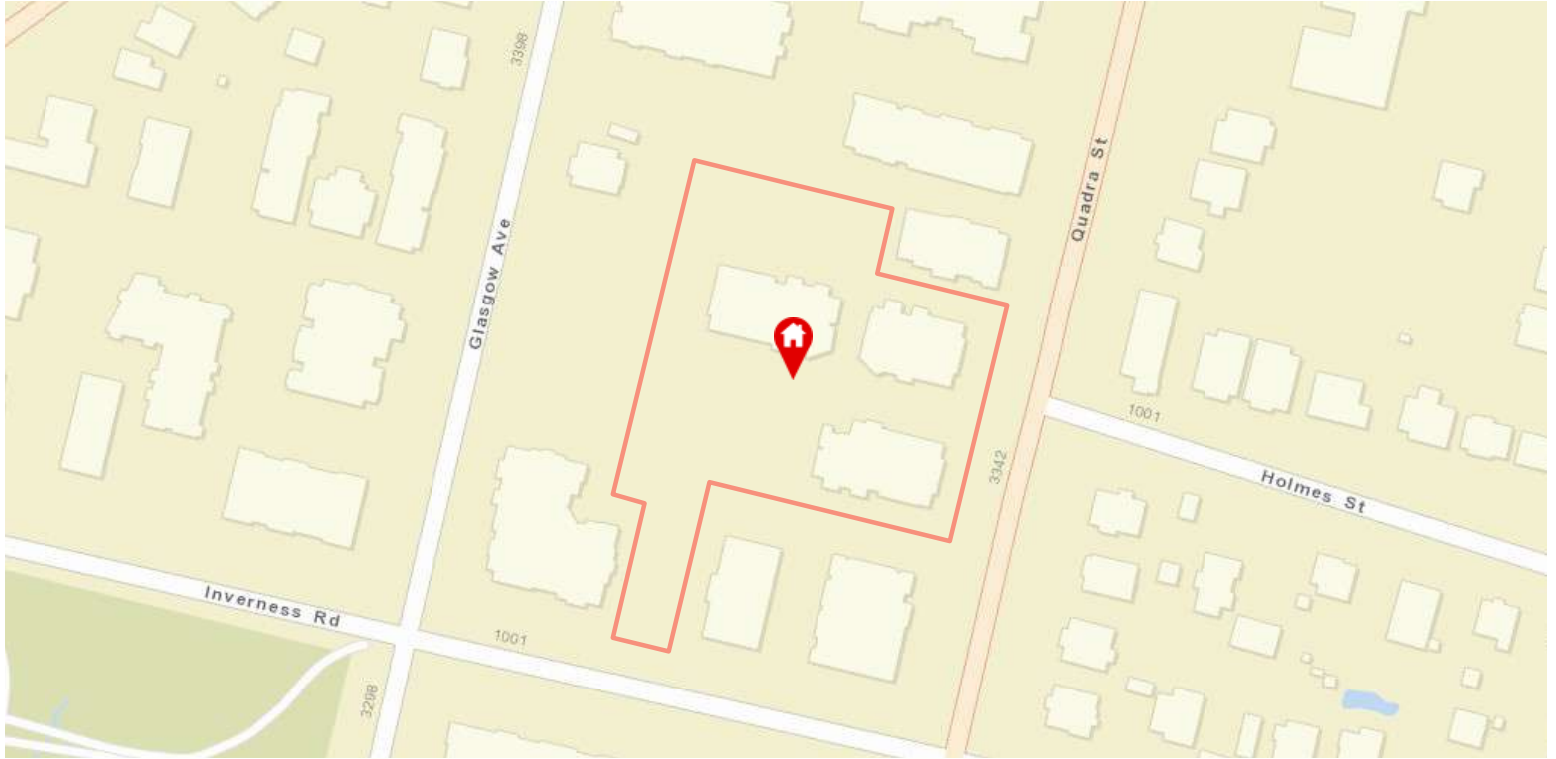
Code: [RM-6](#)

Description: Residential Mixed Zone

Layer Legend:

	Code	Description
	RM-6	Residential Mixed Zone
	RA-3	Apartment Zone
	RA-9	Apartment Zone
	RS-6	Single Family Dwelling Zone
	RD-1	Two Family Dwelling Zone
	RM-5	Residential Mixed Zone
	RS-4	Single Family Dwelling Zone
	P-1	Assembly Zone
	P-4	Recreation and Open Space Zone
	RT-4	Attached Housing Zone

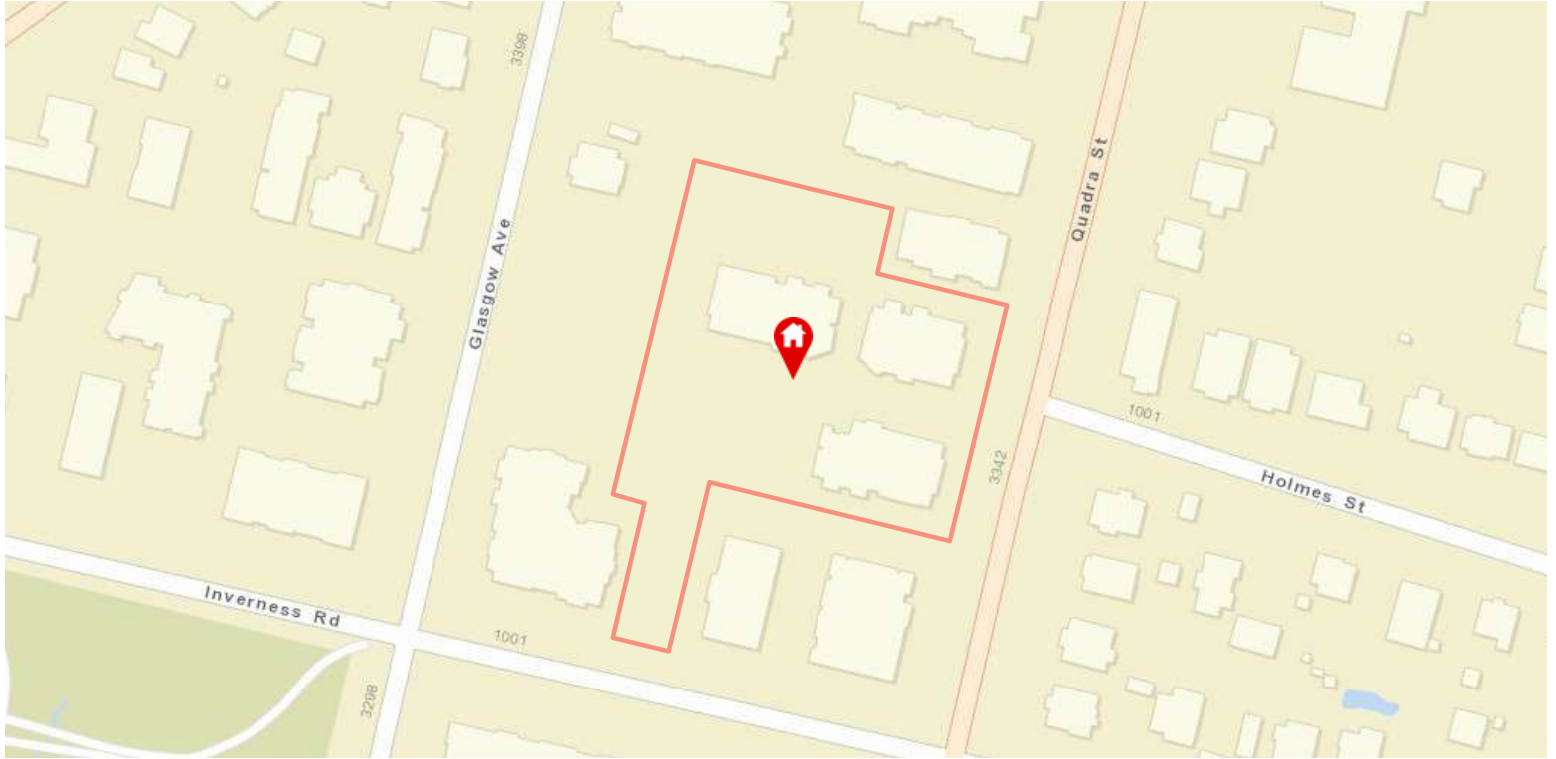
Official Community Plan



Subject Property Designations:

Not Applicable

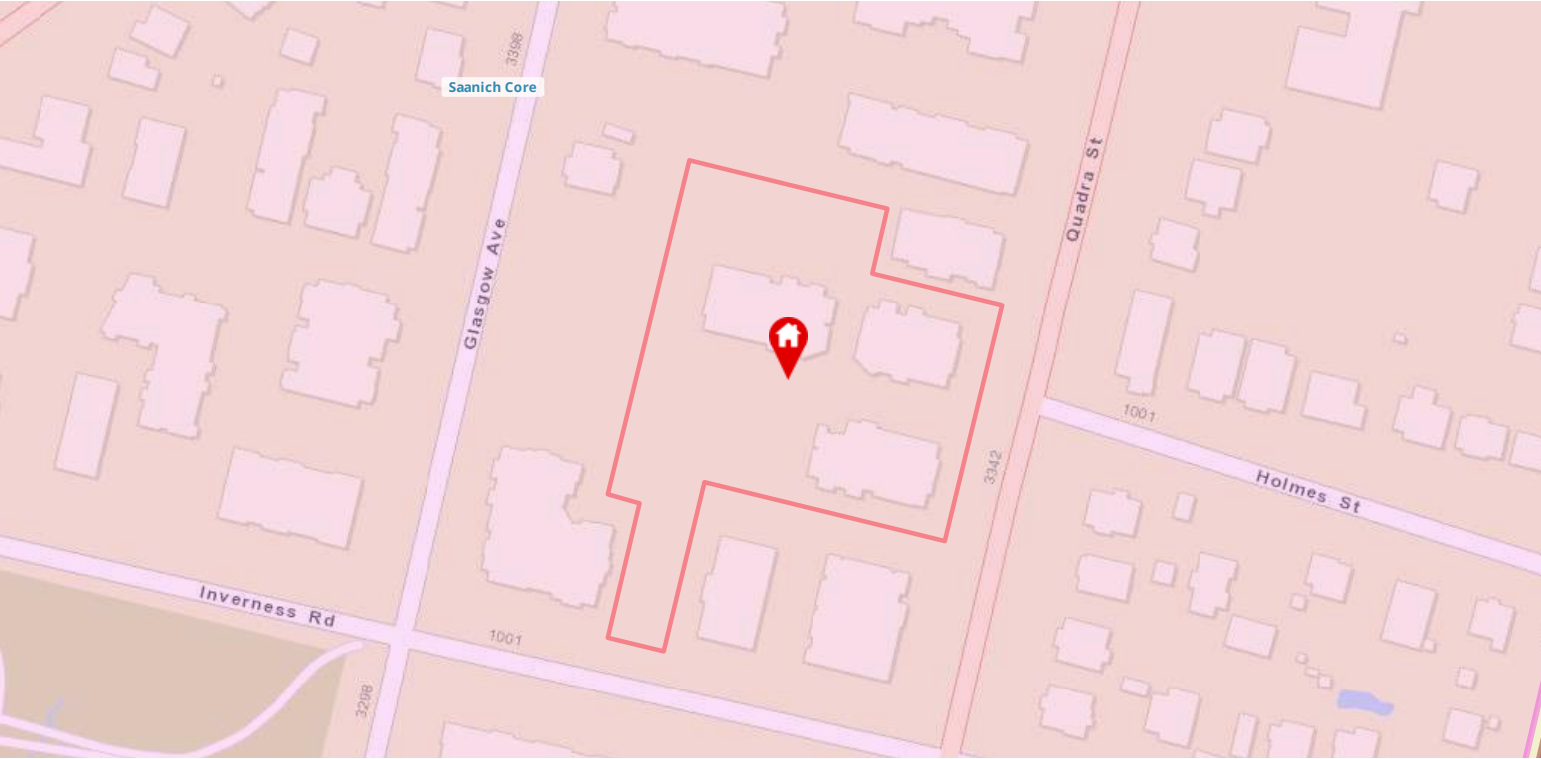
Neighbourhood Community Plan



Subject Property Designations:

Not Applicable

Local Area Plan



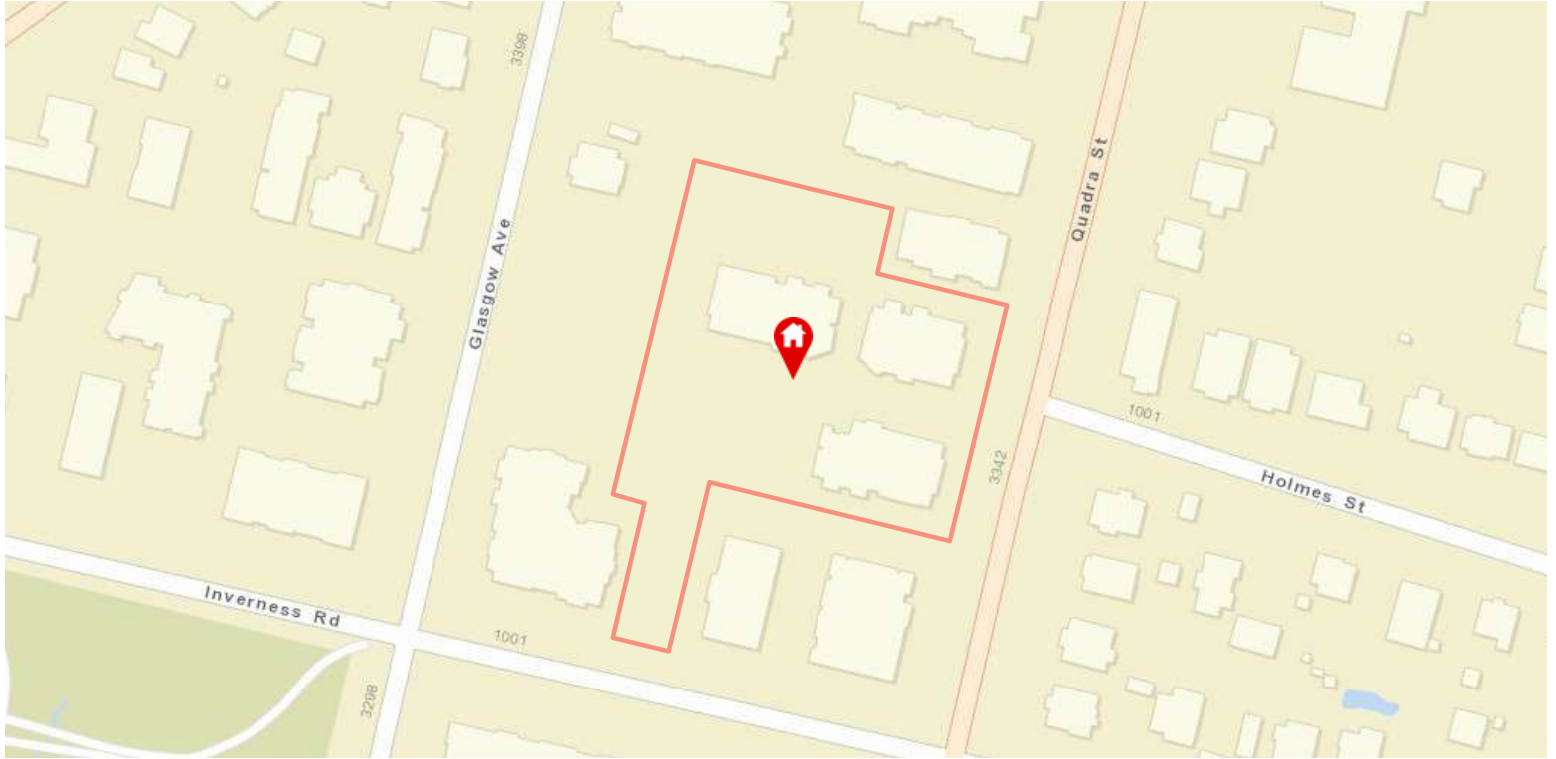
Subject Property Designations:

Local Area Plan: [Saanich Core](#)

Layer Legend:

- Saanich Core
- Quadra

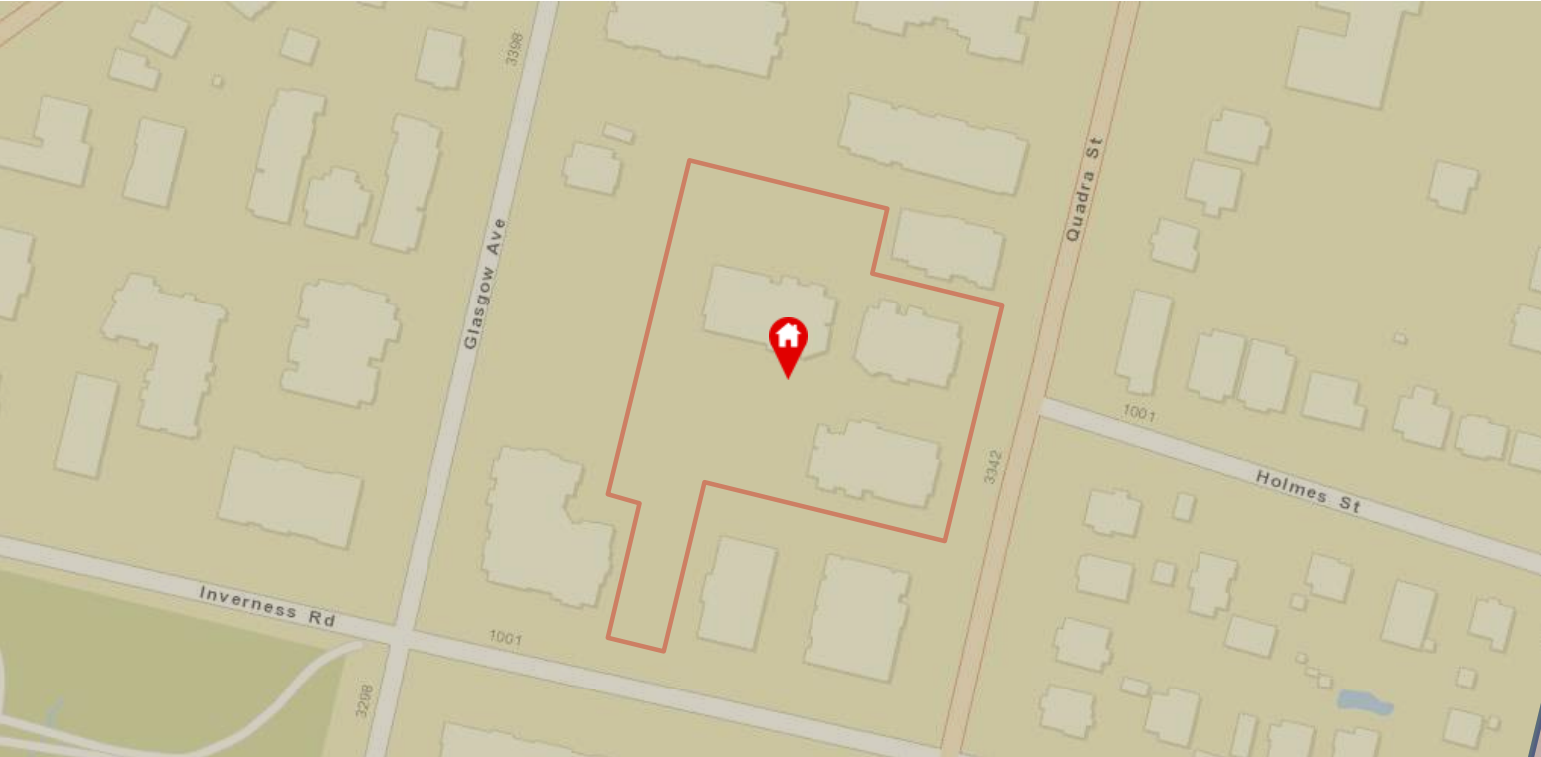
Proposed Plans



Subject Property Designations:

Not Applicable

Development Permit Area



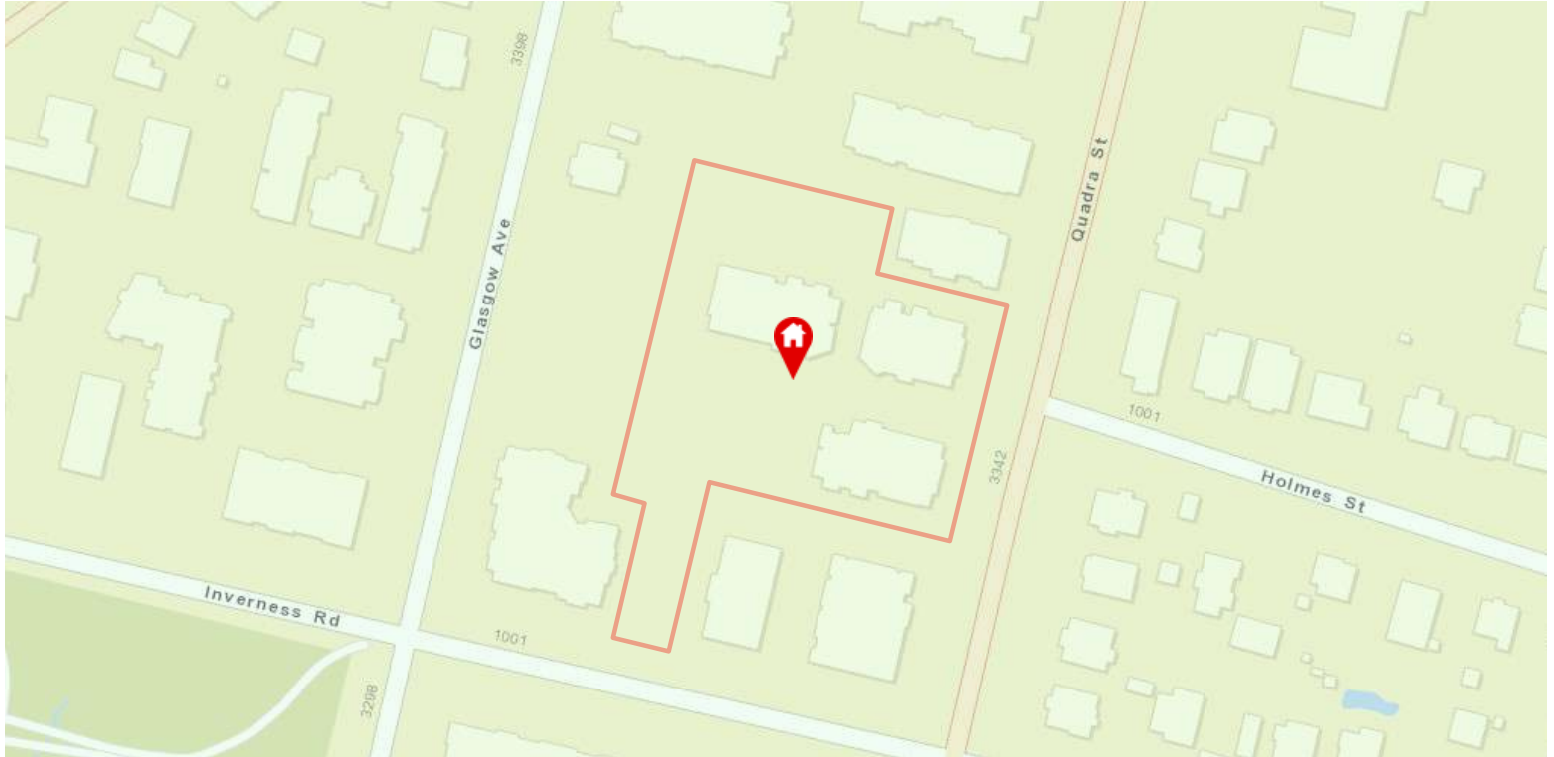
Subject Property Designations:

- Saanich Core
- Secondary Suite Permit Area

Layer Legend:

- Saanich Core
- Secondary Suite Permit Area
- Saanich General

StatsCan CMA/CA, 2021



Subject Property Designations:

Census Subdivision Name: Saanich

Census Metropolitan Area/Census Agglomeration: Victoria

Census Subdivision Type: Census subdivision within census metropolitan area

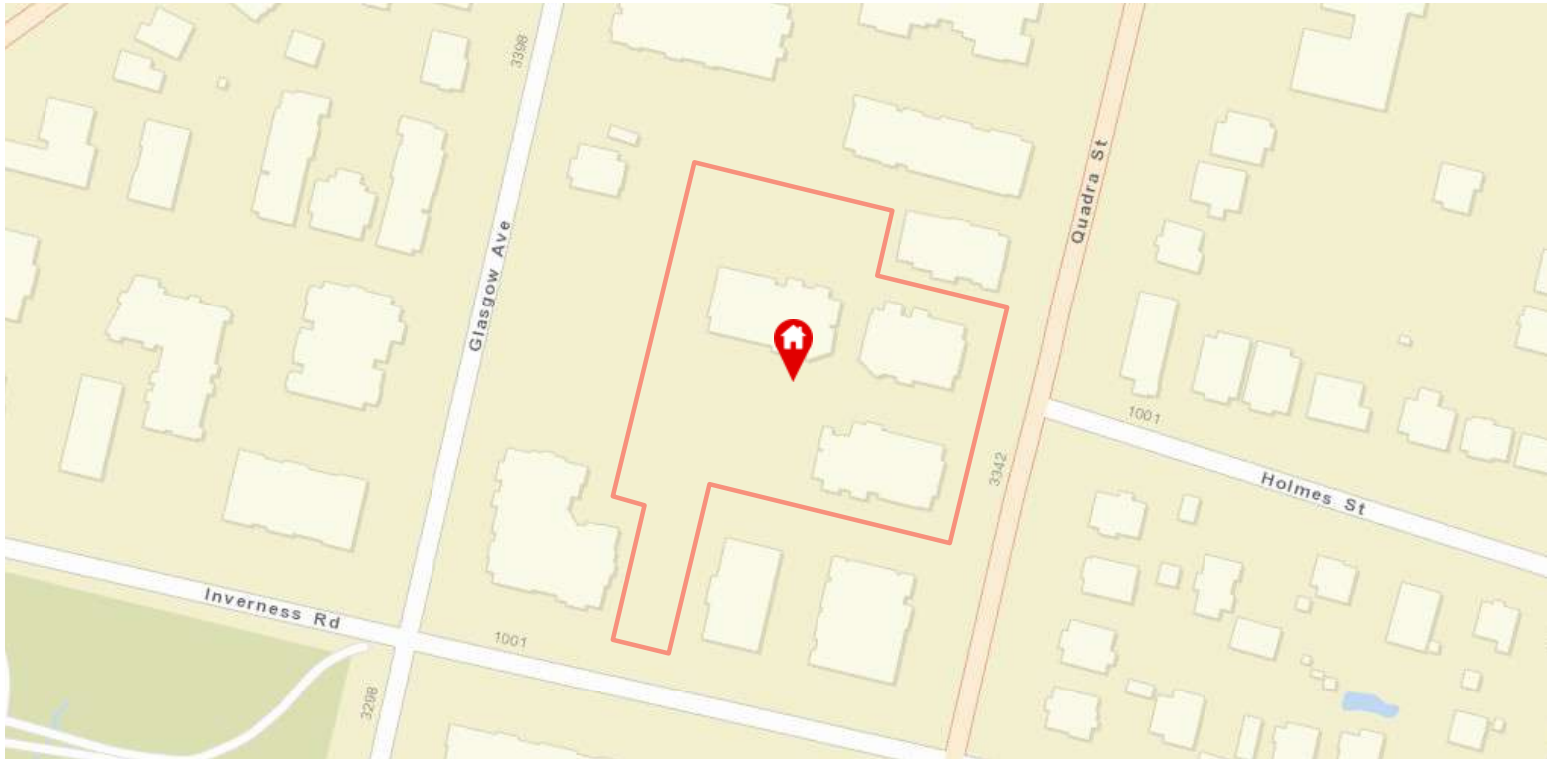
Layer Legend:

● Census Subdivision Name: Saanich

Census Metropolitan Area/Census Agglomeration: Victoria

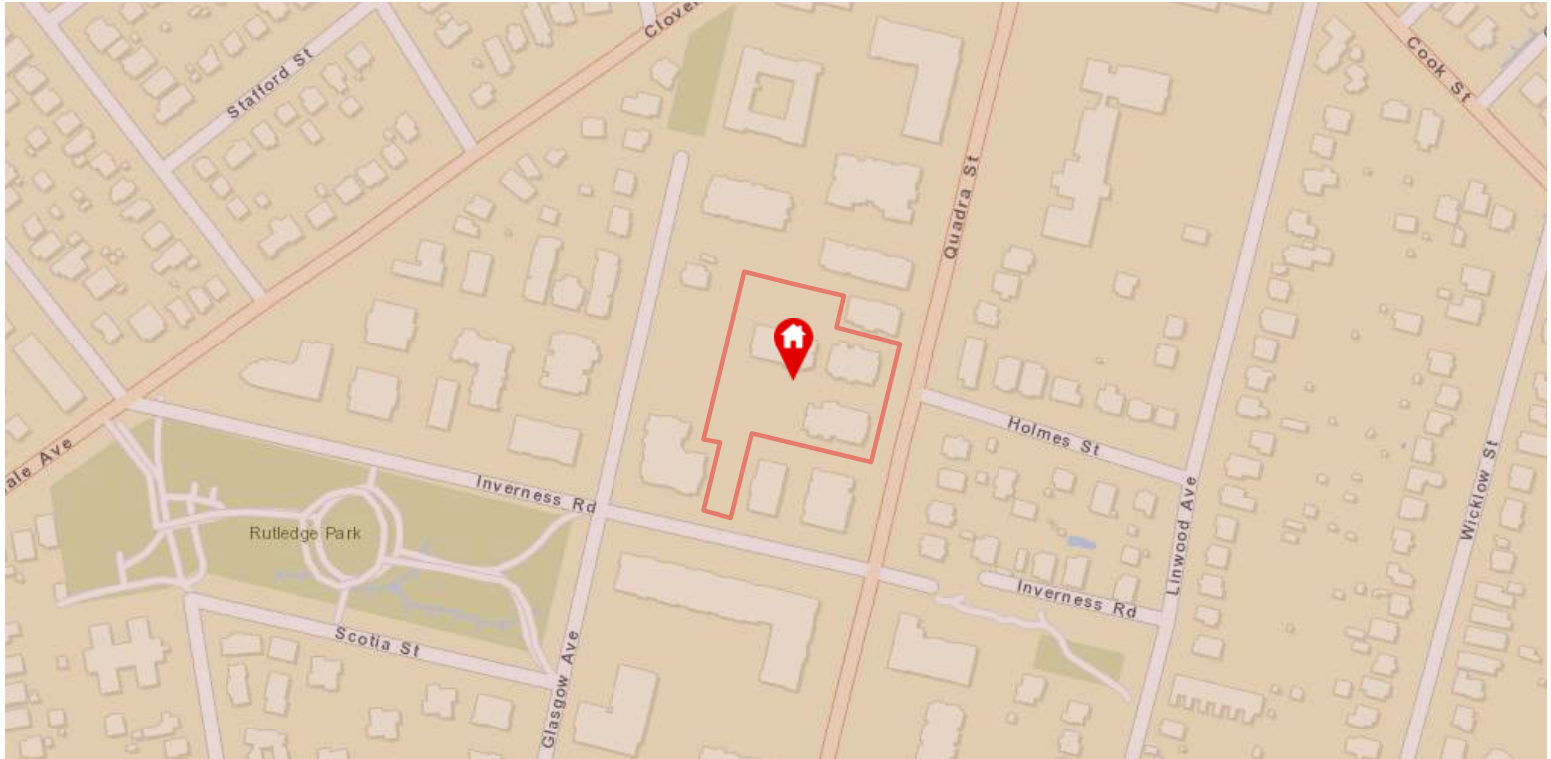
Census Subdivision Type: Census subdivision within census metropolitan area

Frequent Transit Development Areas



Subject Property Designations:

Not Applicable

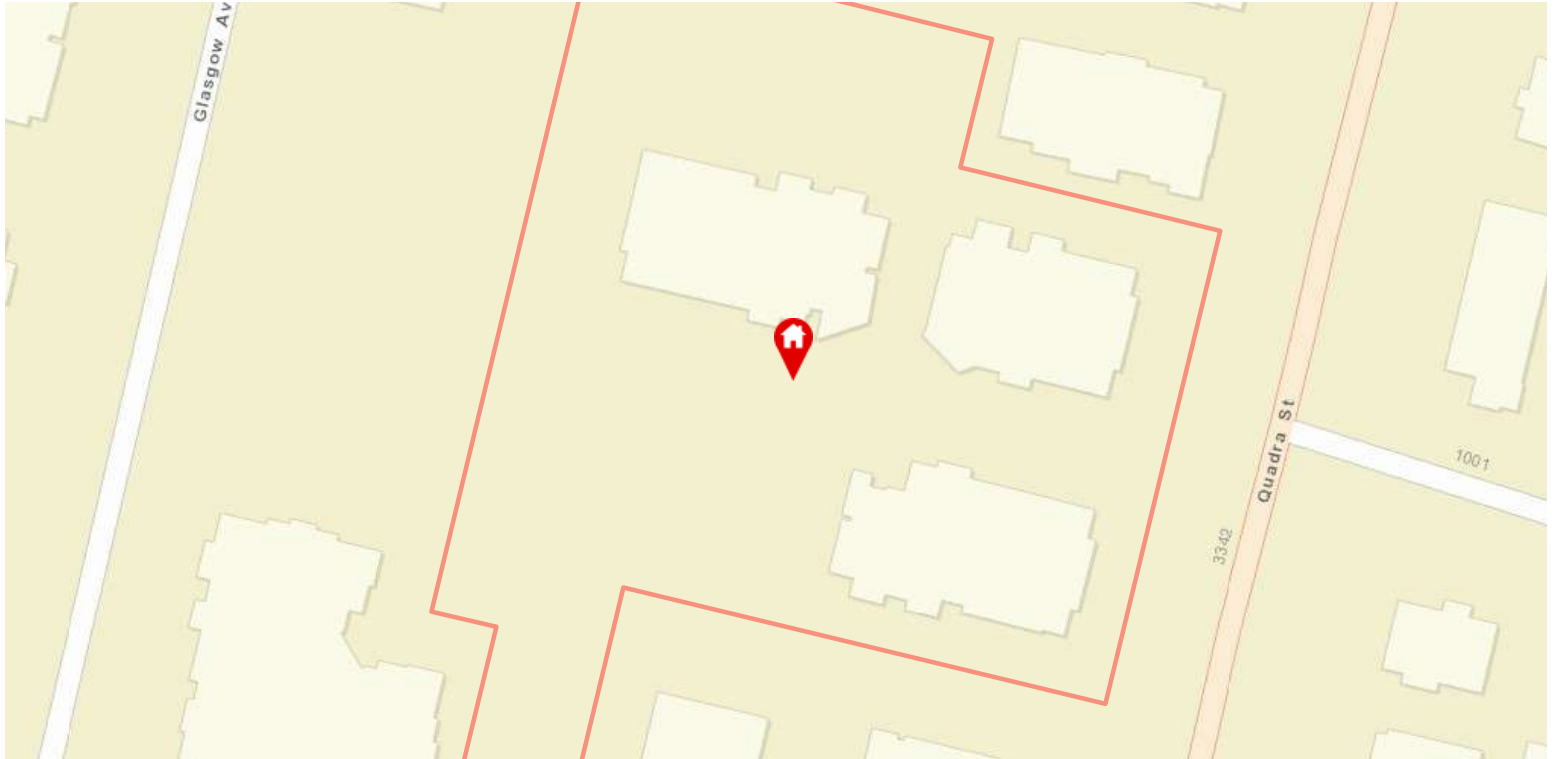


Subject Property Designations:

Name: Corporation of the District of Saanich

Layer Legend:

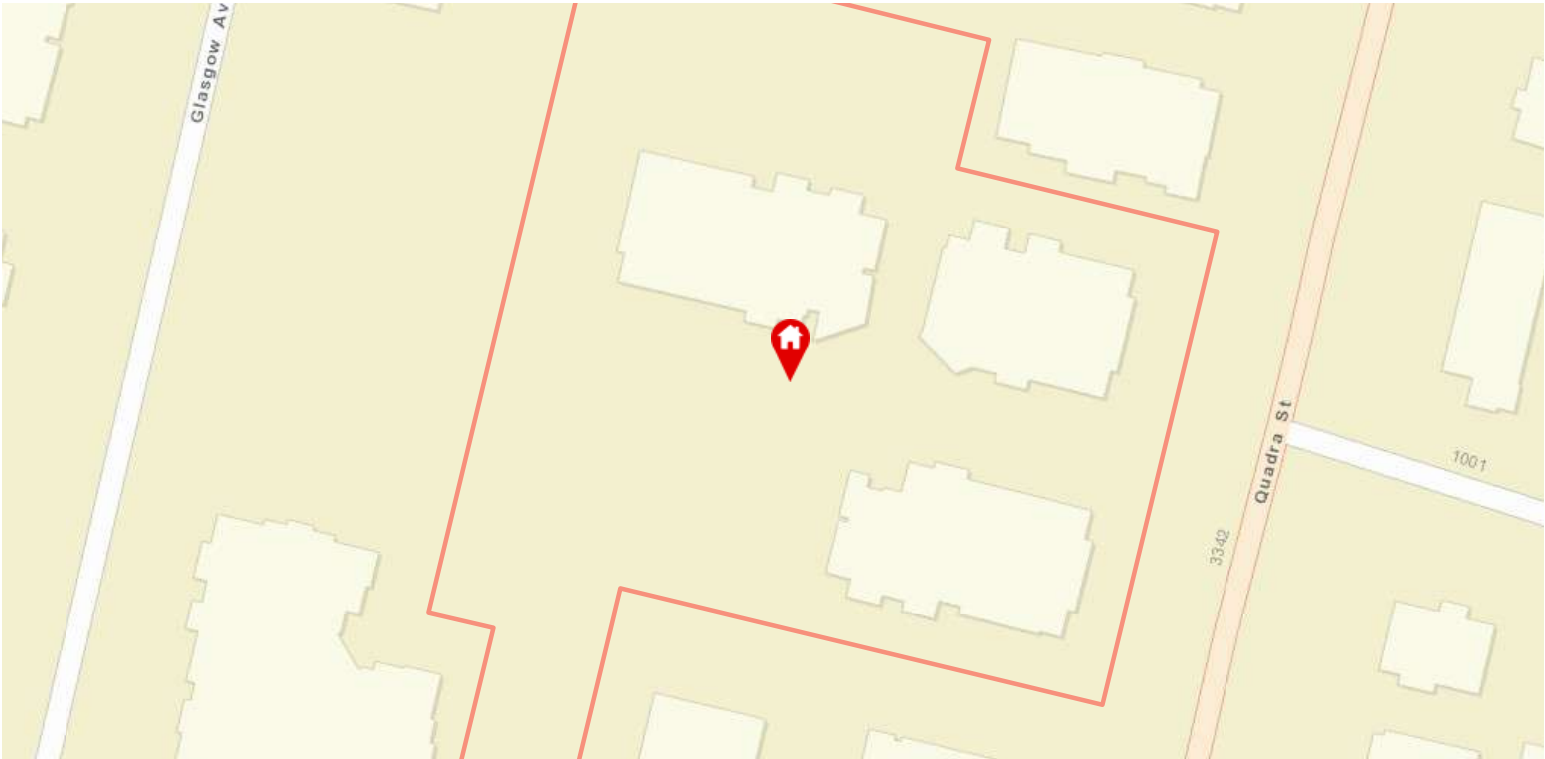
- Corporation of the District of Saanich



Subject Property Designations:

Property is not a Tied Parcel

Active Development



Subject Property Designations:

No Development Applications